


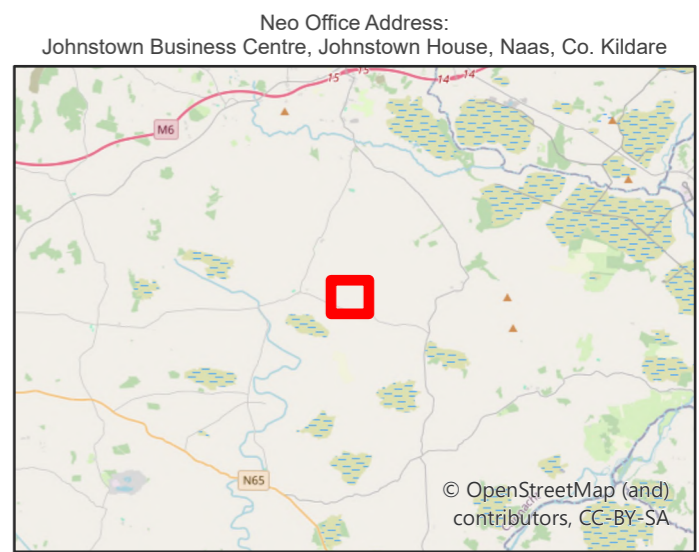


# Gortnalug 110kV Substation Watercourses and Photo Locations Figure 4.1

## Key

-  Development Boundary
-  Watercourse
-  Photo Locations



0 0.13 0.25 0.5 Kilometers

Ordnance Survey Ireland Licence No. CYAL50297096

Date: 02/02/2026  
Drawn By: Tom Saddington  
Scale (A3): 1:5,000  
Drawing No: NEO01668/0191B

